

## KBC Nature Hikes 2024

*Come explore nature with your KBC Family!  
All ages are welcome.*

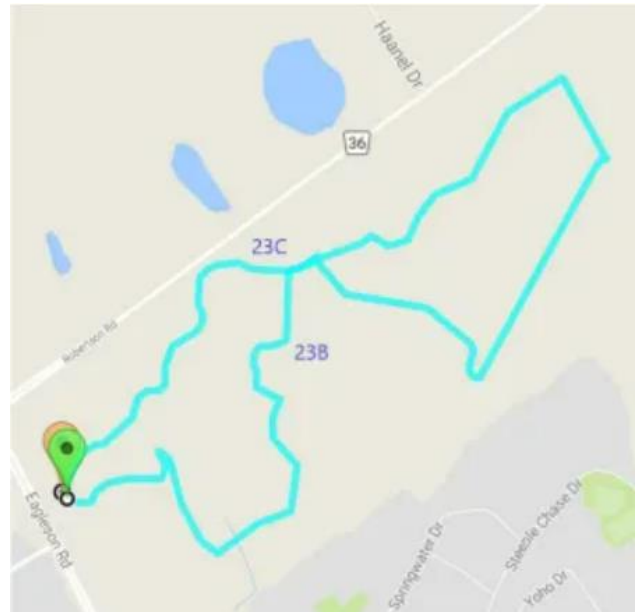
### Important Details:

- ❖ Complete a scavenger hunt along the way and win a prize if you find the most items on the list.
- ❖ **Please sign up here**, if you are interested in attending any of these nature hikes so that we know to expect you!
- ❖ Please check the [KBC Calendar](#) on the day of the hike to see if there has been a cancellation.
- ❖ Contact Hilary Giles with any questions. [hgiles@kbc.ca](mailto:hgiles@kbc.ca)

Thank you!!

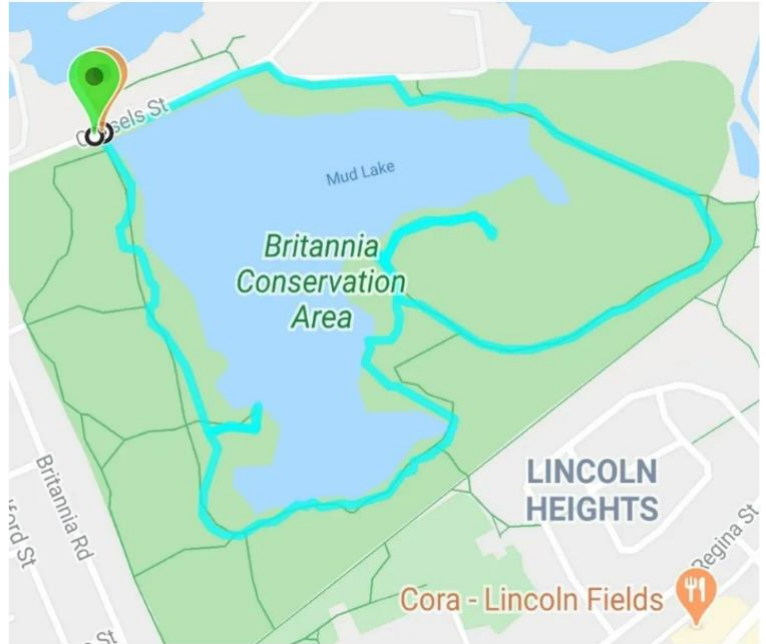
### Sunday, June 2, 2024, meet up @ 2pm

- Old Quarry Trail- takes 1hr to complete the 2.7K trail @ one of the Hazeldean Woods Parks.
- [Eagleson Rd, Kanata, ON K2M 1P1](#)
- NCC Trail 23
- The trailhead is right across from Hazeldean Mall.
- **Parking lot is P5-we will meet here.**
- You can use these coordinates to get there: [45.301592, -75.874672](#).
- There's space for at least fifty cars in the parking lot.
- **Washrooms:** available at the trailhead.
- **Dogs:** are permitted.
- There are also a few picnic tables and garbage cans around the trailhead.



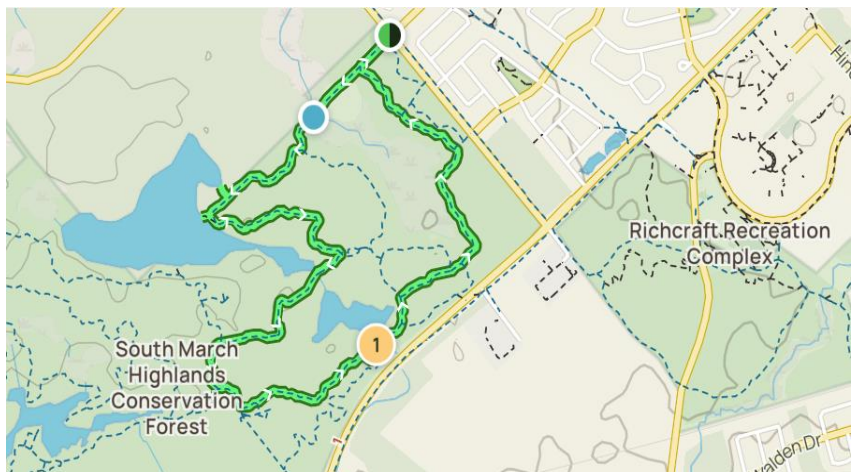
## Sunday, July 28, 2024, meet up @ 2pm

- Mud Lake Trail-takes 1.5 hours to complete the 3.6 km trail.
- Lincoln Heights Park, 265 Britannia Rd, Ottawa ON
- You can use the coordinates: 45.373119, -75.797927.
- Parking: There is on-street parking available on Cassels Street (we will meet here where the trail starts) and a small parking lot at the end of Cassels Street before the Britannia Water Purification Plant.
- Washrooms: There are no washrooms.
- **Dogs: are not permitted.**
- Do not feed animals.
- Stay on official trails.



## Sunday, August 25, 2024, meet up @ 2pm

- Klondike, North Dogsled & Beartree trail Loop- takes 1 hr 30 mins to complete the 5.3K trail @
- South March Highlands Conservation Forest  
South March Highlands Trail Network, Klondike Rd, Ottawa, ON K2K 0G2
- You can use the coordinates: [45.346271, -75.946309](#)
- **Parking: is along Old Second Line, between Klondike Rd and Brady Avenue. We will meet at the Klondike trail head.**
- **Washrooms:** There are no washrooms.
- **Dogs:** On leash dog walking permitted.
- Bird feeding permitted.



## Saturday, September 28, 2024, meet up @ 1pm

- Gatineau Park Pink Lake via Trail 15 Loop takes 2hrs to complete the 6.3 K trail.
- Parking: Pink Lake trailhead parking lot.
- The trailhead is to the left of the bus stop on rue Marie Burger and chemin de la Mine
- The coordinates are:  
45.478973, -75.793339.
- Washrooms: There are washrooms at the trailhead and at the halfway point.
- **Dogs: are not permitted.**

**This trail has stairs, so it is not stroller-friendly.**

